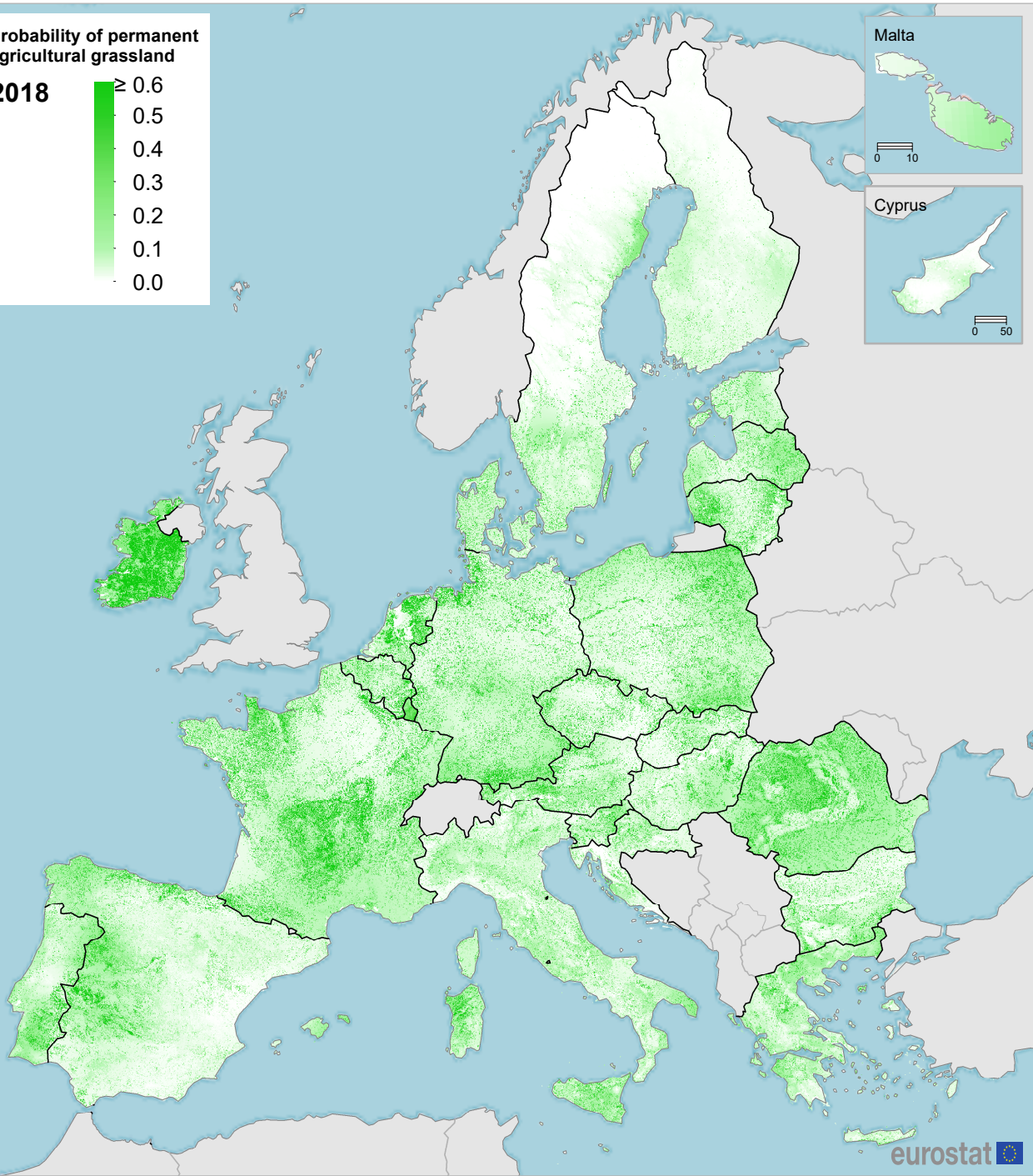
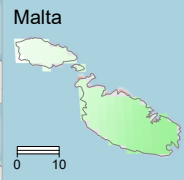
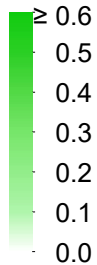
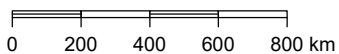


Probability of permanent agricultural grassland

2018



eurostat 



Administrative boundaries: © EuroGeographics © UN-FAO © Turkstat © OSM contributors
Cartography: Eurostat — GISCO, 10/2022

The boundaries and names shown and the designations used on this map do not imply official endorsement or acceptance by the European Union.

Source: Eurostat (estimation based on LUCAS 2018, Copernicus HRL – Grassland 2018 and CORINE Land Cover 2018)